



Claudio Acioly jr.

claudio.acioly@unhabitat.org





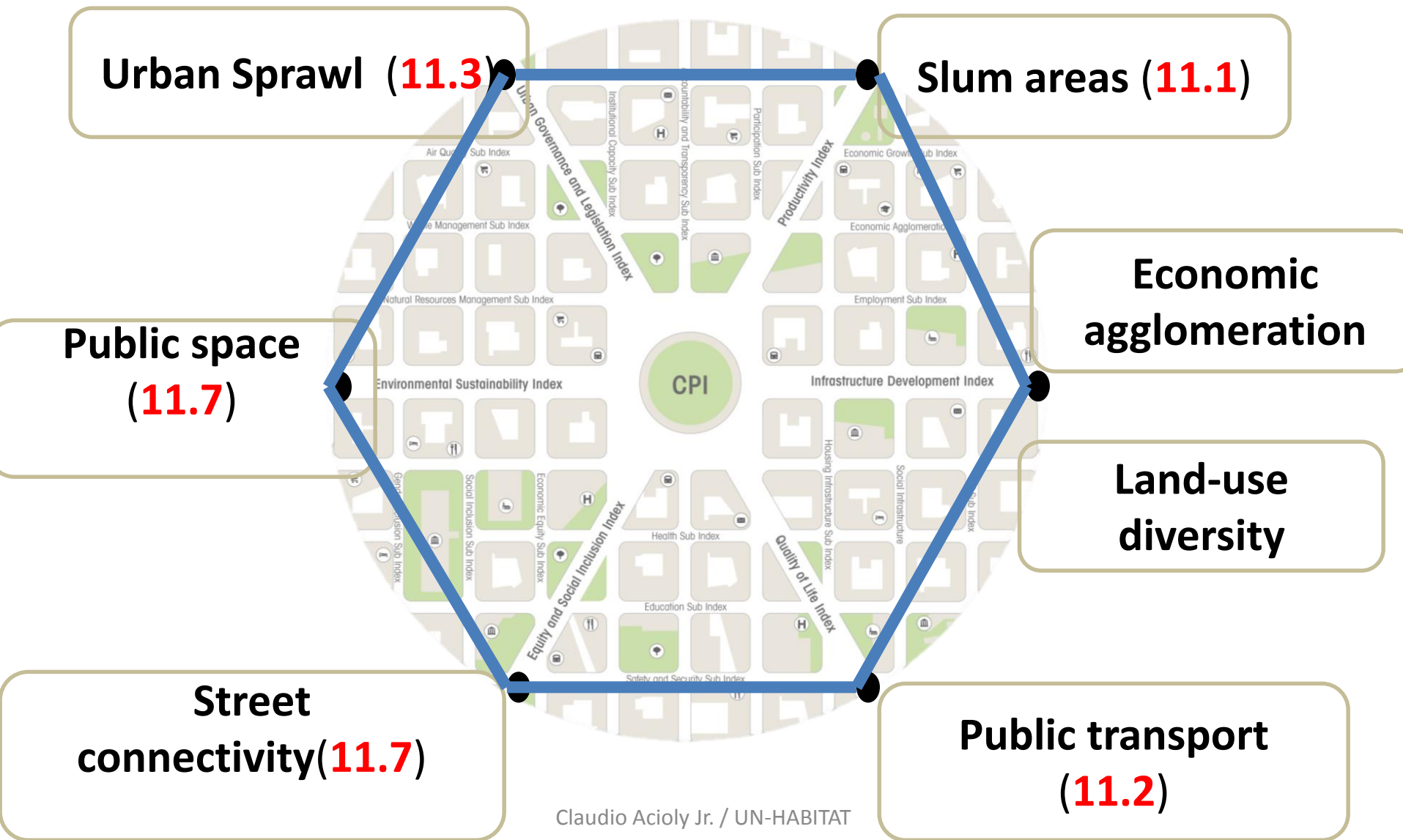
Measuring Pubic Space:

Linking CPI and SDG's to maximize indicators in one single tool for data collection, monitoring and reporting

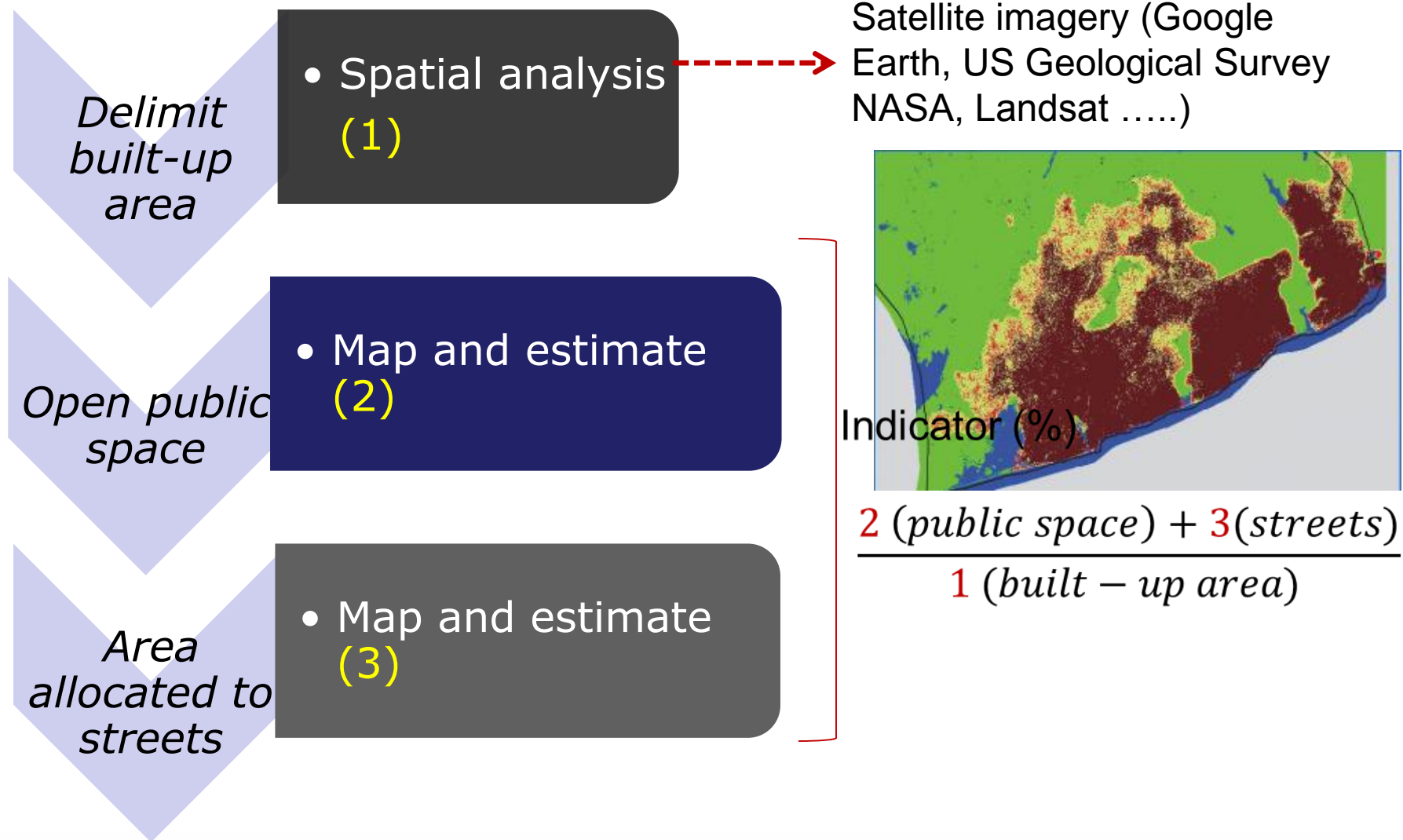


CITY PROSPERITY INITIATIVE

USE OF SPATIAL INDICATORS



Indicator : The average share of the built-up area of the city that is open public space – **estimation in 3 steps**



16.

Prosperous cities innovate in planning for public space and urban mobility:

Leaders and champions for the public goods inspire and bring about changes.




- “make a good street and you make a good city”

- Jan Gehl

Improved Streets of Melbourne

Streets = 80% of the city's public space





Source: People Oriented City Planning As Strategy, Presentation by Jan Gehl, Copenhagen, 2015.

Going to work in the City of Copenhagen

37% use bicycle
27% drive car
33% use public transit
5% walk



Source: People Oriented City Planning As Strategy, Presentation by Jan Gehl, Copenhagen, 2015.



Source: People Oriented City Planning As Strategy, Presentation by Jan Gehl, Copenhagen, 2015.



Source: People Oriented City Planning As Strategy, Presentation by Jan Gehl, Copenhagen, 2015.

New York, 9th Ave. April 2008



Source: People Oriented City Planning As Strategy, Presentation by Jan Gehl, Copenhagen, 2015.



New York, 9th Ave. Sep 2008

Source: People Oriented City Planning As Strategy, Presentation by Jan Gehl, Copenhagen, 2015.



Source: People Oriented City Planning As Strategy, Presentation by Jan Gehl, Copenhagen, 2015.





Source: People Oriented City Planning As Strategy, Presentation by Jan Gehl, Copenhagen, 2015.

Phot:DOT/NYC



**Broadway Boulevard 23
May 2009**



Curitiba, Brazil, 1982



**Streets
Land Use Planning
Density
MOBILITY**

Thank You

Obrigado pela sua atenção

